

Holocene tephrochronology of the lower Río Cisnes valley, southern Chile

Derek J. Weller¹, María Eugenia de Porras², Antonio Maldonado^{2,3,4},
César Méndez⁵, Charles R. Stern¹

¹ Department of Geological Sciences, University of Colorado, Boulder, Colorado, 80309-0399, USA.

Derek.Weller@colorado.edu; Charles.Stern@colorado.edu

² Centro de Estudios Avanzados en Zonas Áridas (CEAZA), Instituto de Investigación Multidisciplinario en Ciencia y Tecnología, Universidad de La Serena, Avda. Raúl Bitrán 1305, La Serena, Chile.

meugenia.deporras@ceaza.cl

³ Departamento de Biología Marina, Universidad Católica del Norte, Larrondo 1281, Coquimbo, Chile.

amaldona@userena.cl

⁴ Instituto de Investigación Multidisciplinario en Ciencia y Tecnología, Universidad de La Serena, Avda. Raúl Bitrán 1305, La Serena, Chile.

⁵ Centro de Investigación en Ecosistemas de la Patagonia (CIEP), Almirante Simpson 471, Coyhaique, Chile.

cesar.mendez@ciep.cl

ABSTRACT. Sediment cores from lakes and bogs in the Río Cisnes valley contain tephra from explosive eruptions of volcanoes in the southern part of the Andean Southern Volcanic Zone (SSVZ). These tephra, which thicken and coarsen to the west, are attributed to eruptions from Melimoyu, Mentolat, Hudson, and potentially either Macá, Cay or one of the many minor eruptive centers (MEC) located both along the Liquiñe-Ofqui Fault Zone (LOFZ) and surrounding the major volcanoes. Correlation of the tephra between two new cores in the lower Río Cisnes valley, and amongst other cores previously described from the region, and source volcano identification for the tephra, has been done using lithostratigraphic data (tephra layer thickness and grain size), petrography (tephra glass color, vesicle morphology, and type and abundance of phenocryst phases), and by comparison of bulk tephra trace-element characteristics with previously published whole-rock and bulk tephra chemical analysis. Four tephra in these cores are attributed to eruptions of Mentolat, four to eruptions from Melimoyu, one possibly to Hudson, and six cannot be assigned to a specific source volcano. Some of these tephra correspond to pyroclastic tephra fall deposits previously observed in outcrop, including the MEL2 eruption of Melimoyu and the MEN1 eruption of Mentolat. However, others have not been previously observed and represent the products of newly identified small to medium sized eruptions from volcanoes of the SSVZ. These results provide new information concerning the frequency and magnitude of explosive eruption of SSVZ volcanoes and contribute to the evaluation of volcanic hazards in the region.

Keywords: *Andean volcanism, Tephra, Tephrochronology, Chile.*

RESUMEN. Tefrocronología holocena del curso inferior del valle de río Cisnes, Chile austral. Los testigos de sedimentos de lagos y pantanos obtenidos en el valle del río Cisnes contienen niveles de tefra originados por erupciones explosivas de volcanes localizados en la parte sur de la Zona Volcánica de los Andes del Sur (SZVS). Estos depósitos de tefra, que aumentan de espesor y tamaño del grano hacia el oeste, son atribuidos a erupciones de los volcanes Melimoyu, Mentolat, Hudson y potencialmente a los volcanes Macá, Cay o alguno de los numerosos centros eruptivos menores (CEM) localizados a lo largo de la Zona de Falla Liquiñe-Ofqui (ZFLO) y que rodean a los volcanes principales. La correlación de los niveles de tefra identificados en dos nuevos testigos, obtenidos en el curso inferior del valle del río Cisnes, con aquellos presentes en testigos descritos con anterioridad en la región y la identificación de los volcanes fuente de las tefras, se realizó con la ayuda de datos litoestratigráficos, (espesor de la capa de tefra y tamaño del grano), petrografía (color de los fragmentos de vidrio, morfología de las vesículas y tipo y abundancia de fenocristales) y por comparación de sus patrones de elementos trazas con análisis químicos de roca total y tefra total publicados con anterioridad. Cuatro niveles de tefras identificados en estos nuevos testigos se atribuyen a erupciones del volcán Mentolat, otros cuatro se asignan al volcán Melimoyu y uno, posiblemente, fue originado por el volcán Hudson. Otros seis no pueden ser asignados a un volcán específico. Algunas de estas tefras corresponden a depósitos de tefras observados previamente en afloramientos, asignados a las erupciones MEL 2 del volcán Melimoyu y MEN 1 del volcán Mentolat. Sin embargo, otros niveles de tefra no han sido reconocidos previamente y representan los productos de erupciones de tamaño pequeño a mediano de los volcanes de la SZVS recientemente identificadas en este trabajo. Estos resultados proporcionan nueva información sobre la frecuencia y magnitud de las erupciones explosivas de los volcanes de la SZVS y contribuyen a la evaluación de los peligros volcánicos en la región.

Palabras clave: *Volcanismo andino, Tefra, Tefrocronología, Chile.*

1. Introduction

Tephra produced by explosive eruptions can disperse over large distances in a very short period of time. Once characterized chemically, physically and morphologically, tephra provide chronological time horizons, or isochrones, that can be correlated from one locality to the next (Lowe, 2011; Fontijn *et al.*, 2014). Tephra deposited in lakes and bogs preserve exceptional records of volcanic activity (Weller *et al.*, 2015), which provide insight into the frequency and magnitude of explosive eruptions, because of the relatively continuous record of sedimentation in these depositional environments.

Two recently retrieved cores from the lower Río Cisnes valley (Fig. 1), one from Laguna Las Mellizas (LLM) and one from Laguna Junco (LJU; Fig. 2), contain a record of tephra deposits derived from volcanoes of the southernmost part of the Andean Southern Volcanic Zone (SSVZ). Based on radiocarbon dating of organic matter from near the base of these cores (Table 1), where the lithology transitions upwards from finely-laminated glacial-lacustrine clays and fine-grained sands to predominately organic matter-rich material (Fig. 2), and from other lake cores taken from the region (De Porras *et al.*, 2012, 2014; Stern *et al.*, 2015), the present day lacustrine system was established at least by $\sim 12,230$ cal years BP, the deepest dated layer in the LLM core (Fig. 2; Table 1), following retreat of the mountain glaciers from the region (Miranda *et al.*, 2013). Since glacial retreat, numerous tephra were deposited within these two small lakes, each with limited drainage catchments. Here, we use the bulk trace-element chemistry, lithostratigraphic data (tephra thickness and grain size), and petrographic features to characterize each tephra, to identify potential source volcanoes, and correlate these deposits with other tephra previously identified in both outcrops and in other lake cores from the region (Naranjo and Stern, 2004; Stern *et al.*, 2015, 2016; Weller *et al.*, 2014, 2015).

2. Geologic Background

The Andean Southern Volcanic Zone (SVZ; Fig. 1), a volcanic chain stretching from 33°S to 46°S in Chile and Argentina, is generated by the subduction of the Nazca oceanic plate beneath the South American continent (Stern, 2004). The southern end of this zone is defined by the subduction of the Chile Rise,

an active spreading center separating the Nazca and Antarctic Plates. This study is focused on the southernmost part of the SVZ, specifically the five large volcanic centers Melimoyu, Mentolat, Macá, Cay and Hudson, as well as numerous monogenetic minor eruptive centers (MEC) located along the Lliquiñe-Ofqui Fault Zone (LOFZ) or surrounding Macá, Cay, and Hudson (Fig. 1; López-Escobar *et al.*, 1993, 1995a; D'Orazio *et al.*, 2003; Gutiérrez *et al.*, 2005).

Melimoyu, which has a larger than average edifice compared to other SVZ centers ($\sim 142\text{ km}^3$; Völker *et al.*, 2011), is constructed of basalt, andesite and dacite lava flows (López-Escobar *et al.*, 1993) with a small 1 km wide summit crater (Naranjo and Stern, 2004). Two Holocene tephra (MEL1 and MEL2) observed in outcrops directly east of the volcano (Naranjo and Stern, 2004) and in lake cores in the upper Río Cisnes valley southeast of the volcano (Stern *et al.*, 2015), have been attributed to explosive eruptions from Melimoyu volcano. They have been dated at $2,765 \pm 70$ and $1,680 \pm 80$ cal years BP, respectively. Stern *et al.* (2015) also identified a number of other Holocene and one late-glacial tephra derived from Melimoyu in a core from Lago Shaman and an outcrop in the upper valley of the Río Cisnes (Fig. 1).

Mentolat volcano, which is a relatively small edifice ($\sim 36\text{ km}^3$; Völker *et al.*, 2011), with a snow and ice covered dome filling a summit caldera (Naranjo and Stern, 2004), is formed of basaltic andesite and andesitic lava flows (López-Escobar *et al.*, 1993). Naranjo and Stern (2004) observed a light gray andesitic tephra (MEN1) in outcrops to the southeast of the volcanic center which has been dated at $7,690 \pm 60$ cal years BP (Stern *et al.*, 2016), and Mella *et al.* (2012) described a younger tephra (MEN-1; not the same as the MEN1 of Naranjo and Stern, 2004) from near Puerto Cisnes which have been dated as $>2,614 \pm 87$ and $4,336 \pm 56$ cal years BP. Additionally, a late-glacial (MENo) and many other Holocene tephra derived from Mentolat, including MEN1, have been documented in lake cores from Lago Shaman and Mallín El Embudo (Fig. 1; Stern *et al.*, 2015) in the upper Río Cisnes valley and from lake cores near Coyhaique (Weller *et al.*, 2014, 2015) and Cochrane (Stern *et al.*, 2016).

Macá and Cay are both also relatively small centers (~ 39 and $\sim 49\text{ km}^3$ respectively; Völker *et al.*, 2011). Macá is formed of basalt and basaltic andesite lavas

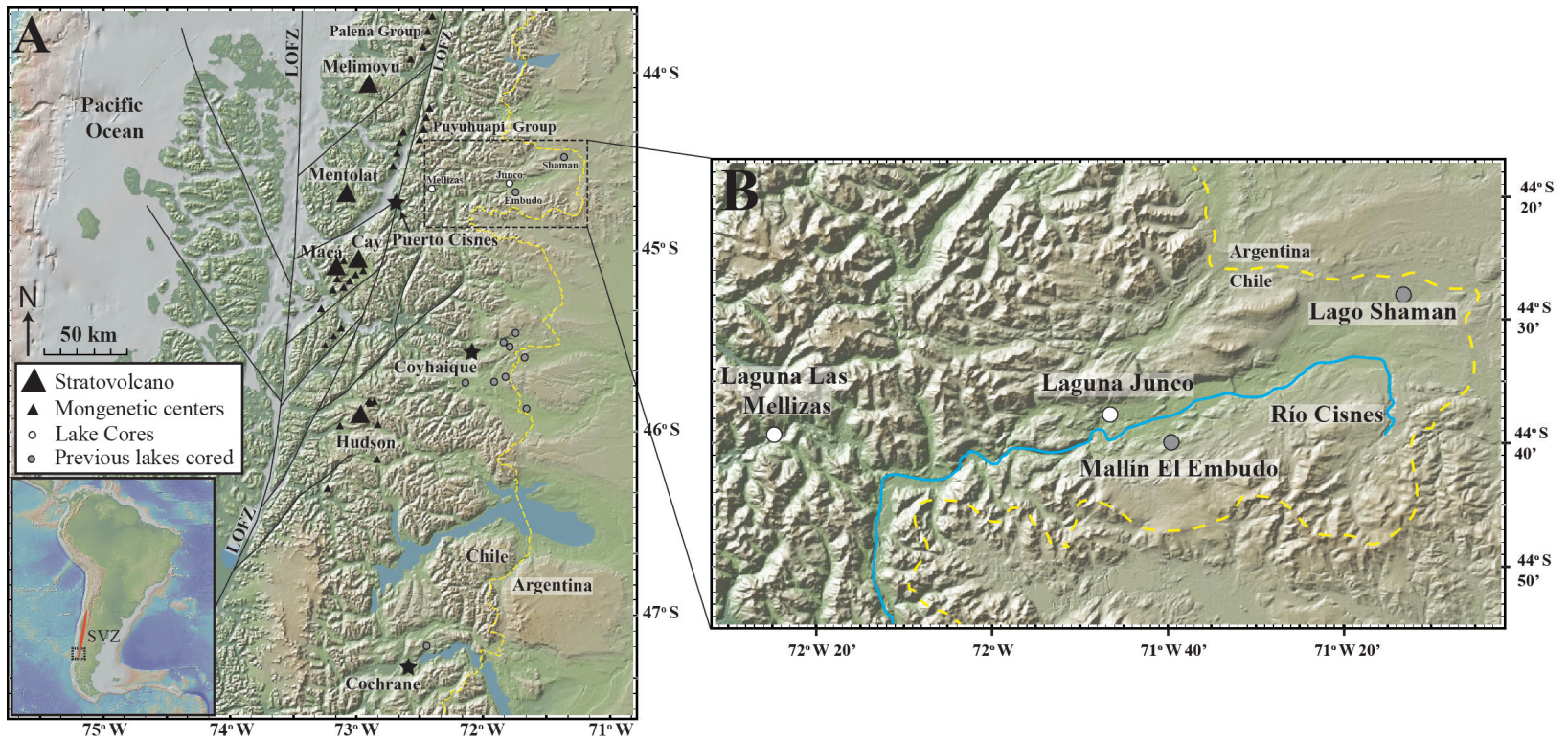


FIG. 1. **A.** Map showing the location of Laguna Las Mellizas (LLM) and Laguna Junco (LJU) from which tephra bearing cores were obtained and the location of the major volcanic centers of the southern part of the Andean Southern Volcanic Zone (SSVZ) and minor eruptive centers (MEC) located along the Liquiñe-Ofqui fault zone (LOFZ) and surrounding Hudson (Gutiérrez *et al.*, 2005; Vargas *et al.*, 2013), Macá, and Cay (López-Escobar *et al.*, 1995a; D’Orazio *et al.*, 2003); **B.** Map of the Río Cisnes valley showing the location of LLM and LJU, and the location for other lakes from which tephra from SSVZ volcanoes have been previously reported (Lago Shaman and Mallín El Embudo; De Porras *et al.*, 2012, 2014; Stern *et al.*, 2015).




FIG. 2. X-ray photograph of the ~5.5 1 meter sections of the core from LLM (0115 B) and the ~7.5 1 meter sections core form LJU (0115 B). The tephra layers are white because they are denser lithologies than the organic matter-rich sediments they are preserved within. Sampled and unsampled (parentheses) tephra are labeled A thought S and are color coded based on the petrochemical type (**red**: high abundance (HA), **green**: low abundance (LA), and **blue**: very low abundance (VLA)). Also shown are the location and age of carbon-14 samples taken from the cores (**yellow**). Each core sections is approximately 1 m in length and 4 cm in diameter.

(Futa and Stern, 1988; López-Escobar *et al.*, 1993; D’Orazio *et al.*, 2003). One Holocene tephra observed in outcrop, MAC1 (Naranjo and Stern, 2004), and in lake cores from near Coyhaique (tephra D3; Weller *et al.*, 2015), has been attributed to a medium-sized eruption of this volcano dated at $1,440 \pm 40$ cal years

BP. Cay volcano is a highly eroded edifice which is constructed of basalts, basaltic andesites, and dacites. No previous observations of Holocene deposits have been attributed to this volcano and the highly eroded nature of this center suggests a quiescent eruptive history throughout the Holocene.

TABLE 1. DEPTH IN CENTIMETERS (CM) OF TEPHRA AND ¹⁴C AGE DATES (CAL YR BP) FROM LAGUNA LAS MELLIZAS AND LAGUNA JUNCO CORES.

Tephra	LLM 0115 B		LJU 0115 B		Shaman	Source	Outcrop Tephra	New Ages	Other Ages
	Section	Depth (cm)	Section	Depth (cm)	Tephra				
-	-	-	T2	78-79	-	-	-	1,438±24	-
C	T2	46-49	T3	53-55	a	Melimoyu	MEL2 ¹	-	<1,680 ¹
D	T2	94-96	-	-	c	Mentolat	-	-	2,490 ²
E	T3	0-3	-	-	-	Melimoyu	-	-	-
F	T3	49.5-50	-	-	-	M/C/M	-	-	-
G	T3	71-77	T5	71-72	d	Mentolat	MEN-1 ³	-	-
-	-	-	T5	82-83	-	-	-	5,151±35	-
H	-	-	T5	83.5-85	-	M/C/M	-	-	-
I	T3	86-92	T5	92-93	e	Mentolat	-	-	-
L	T4	15-15.5	-	-	-	Hudson	-	-	-
M	T4	33.5-34.5	T6	38-39	-	Melimoyu	-	-	-
N	T4	67-68	T7	10.5-11	i	Mentolat	MEN1 ¹	-	7,690 ¹
O	T4	71-72	T7	16-16.5	-	Melimoyu	-	-	-
P	T4	74-76	T7	19-20	-	M/C/M	-	-	-
Q	T5	19-21	-	-	-	M/C/M	-	-	-
R	T5	35-37	-	-	-	M/C/M	-	-	-
S	T5	51-52	-	-	-	M/C/M	-	-	-
-	T5	56-57	-	-	-	-	-	12,227±38	-
-	-	-	T9	7-8	-	-	-	16,816±68	-

¹Naranjo and Stern, 2004; ²Stern *et al.*, 2015; ³Mella *et al.*, 2012.

Hudson is a larger than average SVZ volcano (~147 km³; Völker *et al.*, 2011), which has a ~10 km wide summit caldera and is formed by lavas with a wide range of compositions including basalt, basaltic andesites, andesites, and dacites (Futa and Stern, 1988; Gutiérrez *et al.*, 2005). Hudson had minor eruptions in 2011 AD and 1971 AD and a larger one in 1991 AD (Naranjo *et al.*, 1993; Kratzmann *et al.*, 2009; Wilson *et al.*, 2011, 2012), as well as numerous pre-historic Holocene and Late-Glacial explosive eruptions producing tephra observed in lake cores and outcrops, including the 4,000±50 cal years BP H2 eruption, the 8,170±60 cal years BP H1 eruption, the 17,370±70 cal years BP Ho eruption, and multiple other small volume eruptions observed in lacustrine cores and excavated trenches (Haberle and Lumley, 1998; Naranjo and Stern, 2004; Stern *et al.*, 2015, 2016; Weller *et al.*, 2014, 2015). The volume of explosively erupted material,

which exceeds ~45 km³ (Weller *et al.*, 2014), is not included in the estimate of the volume of its eruptive products made by Völker *et al.* (2011). Hudson is clearly one of the most active volcanoes in the SSVZ in terms of both the volume of material erupted and the frequency of eruptions (Weller *et al.*, 2014, 2015).

There is significant along-strike petrochemical variability among SVZ centers. Based on whole rock chemical analysis of the southern SVZ volcanoes, López-Escobar *et al.* (1993, 1995a) identified petrochemically distinct basalts and basaltic andesites which they termed Type-1 and Type-2 basalts. Type-1, depleted, or Low Abundance (LA) basalts, have medium to low-K₂O with relatively low concentrations of large-ion-lithophile elements (Fig. 3; LILE; Rb, CS, Ba, Y, Th and U), high-field-strength elements (HFSE; Ti, Zr, Hf), and rare-earth elements (REE) compared

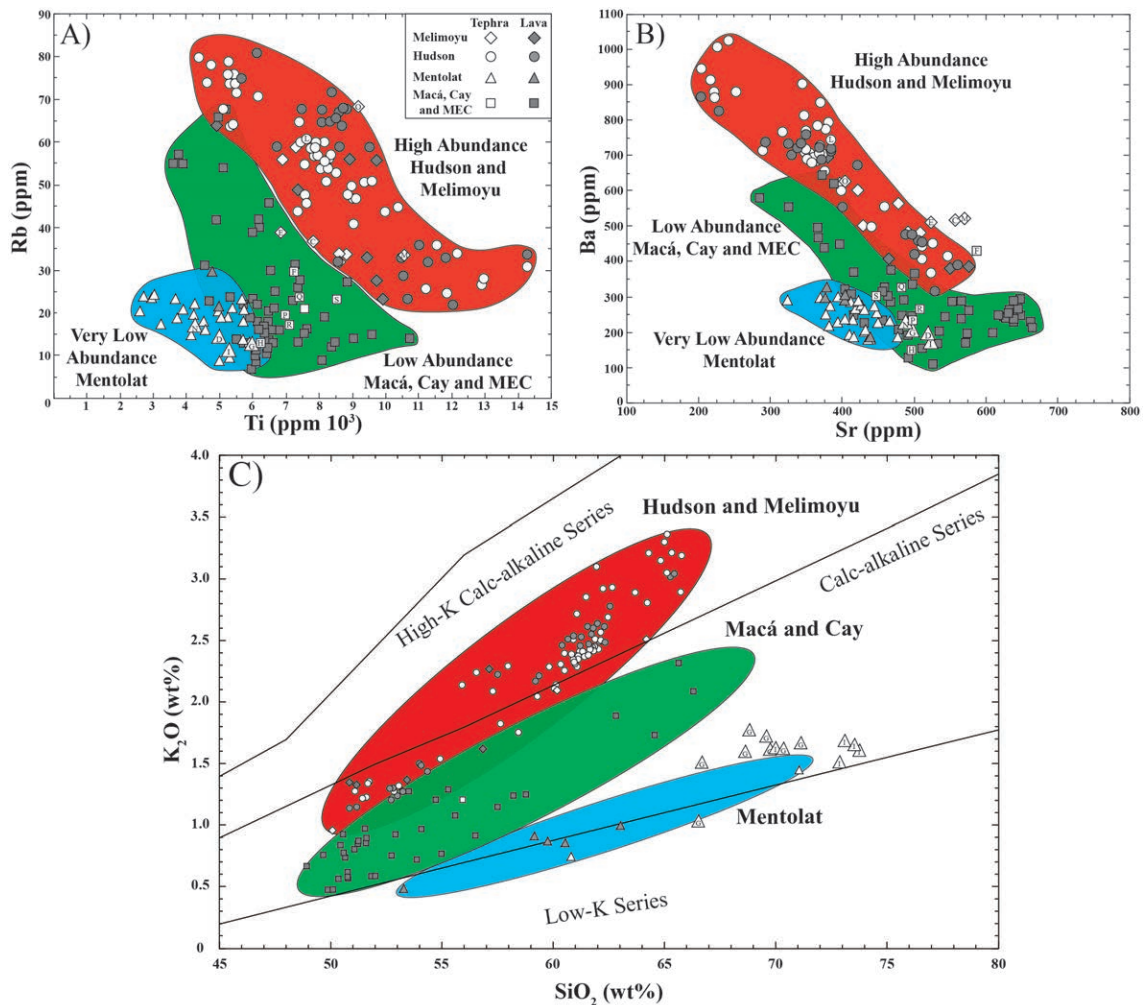


FIG. 3. **A.** Ti versus Rb and **B.** Sr versus Ba in parts per million (ppm) for published data of bulk tephra (white) and lavas (black) from Melimoyu, Mentolat, Macá, Cay, Hudson, and MECs (Futa and Stern, 1988; López-Escobar *et al.*, 1993; Naranjo and Stern, 1998, 2004; D'Orazio *et al.*, 2003; Gutiérrez *et al.*, 2005; Kratzmann *et al.*, 2009, 2010), and the bulk tephra from this study (white symbols with corresponding tephra nomenclature); **C.** SiO₂ versus K₂O for samples of both lava and tephra glasses from Melimoyu, Mentolat, Macá, Cay, and Hudson volcanoes and many of the minor eruptive centers in the region (Futa and Stern, 1988; López-Escobar *et al.*, 1993; Naranjo and Stern, 1998, 2004; D'Orazio *et al.*, 2003; Gutiérrez *et al.*, 2005; Kratzmann *et al.*, 2009, 2010) illustrating the distinctions of the eruptive products from these centers into the petrochemical classifications of High Abundance (HA), Low abundance (LA), and Very Low Abundance (VLA; Hickey *et al.*, 1986; Hickey-Vargas *et al.*, 1989; López-Escobar *et al.*, 1993, 1995a, 1995b; Sellés *et al.*, 2004; Stern *et al.*, 2015; Watt *et al.*, 2011).

to the Type-2, enriched, or High Abundance (HA) basalts. HA basalts are characterized by high-K₂O with distinctively higher concentrations of HFSE, LILE, and REE (Fig. 3; López-Escobar *et al.*, 1993, 1995a.). These petrochemical characteristics are also observed at centers further north in the SVZ (Hickey *et al.*, 1986; Hickey-Vargas *et al.*, 1989, 2002; López-Escobar *et al.*, 1995b)

Among the southernmost SVZ volcanoes, Hudson, Melimoyu and the Puyuhuapi group MEC are Type-2 or HA centers, while Macá, Cay, Mentolat and the Palena group MEC are Type-1 or LA volcanoes (López-Escobar *et al.*, 1993, 1995a; D'Orazio *et al.*, 2003; Gutiérrez *et al.*, 2005; Carel *et al.*, 2011; Watt *et al.*, 2011; Stern *et al.*, 2015, 2016; Weller *et al.*, 2015). However, a further subdivision within the

Type-1 or Low Abundance group has also been made to distinguish eruptive products from Mentolat, which produces lava and tephra with distinctively lower concentrations, over a wide range of SiO_2 contents, of incompatible LILE, HFSE, and REE than other Type-1 LA centers (López-Escobar *et al.*, 1993; Stern *et al.*, 2015; Weller *et al.*, 2015). These Very Low Abundance (VLA; Stern *et al.*, 2015) tephra can be distinguished from the other LA centers not only by their distinctively lower concentrations of K_2O , LILE, HFSE, and REE (Fig. 3), but also by the abundance of hydrous phases such as amphibole (Fig. 4) and biotite which are uncommon or absent in the eruptive products from the other Type-1 LA centers of the SSVZ (Watt *et al.*, 2011; Weller *et al.*, 2015; Stern *et al.*, 2016). Mentolat lavas (López-Escobar *et al.*, 1993) and tephra (Naranjo

and Stern, 2004) are similar to other VLA-type centers further to the north such as Huequi (Watt *et al.*, 2011), Calbuco (López-Escobar *et al.*, 1995b; Hickey-Vargas *et al.*, 1995) and Nevado de Longaví (Sellés *et al.*, 2004; Rodríguez *et al.*, 2007), which also produce lavas and tephra with VLA-type petrochemical characteristics such as low- K_2O , LILE, HFSE, and REE compared to the volcanic products from other centers, and have amphibole as an abundant phenocryst phase.

Source volcano identification from previous tephrochronologic studies done in the southernmost SVZ were based on the comparison of either major and/or trace element analysis of published whole rock, tephra glass and bulk tephra chemical analysis (Haberle and Lumley, 1998; Naranjo and Stern, 1998, 2004; Caryl *et al.*, 2011; Stern *et al.*, 2015,




FIG. 4. Photomicrographs, of samples from the LLM core, showing representative features of the petrochemically distinct types of tephra from the different source volcanoes. **A-B.** Melimoyu derived MEL2 tephra containing brown to dark brown glass with vesicles that are generally circular but also containing a smaller proportion of glass with elongated vesicles. Abundant plagioclase occurs with less abundant clinopyroxene and orthopyroxene and olivine; **C-D.** Hudson-derived tephra containing light brown to tan glass with elongated cylindrical vesicles and phenocrysts of orthopyroxene, clinopyroxene, plagioclase but lacking amphibole and olivine; **E-F.** Mentolat derive (tephra I) containing colorless glass with circular vesicles, abundant phenocryst of plagioclase, clinopyroxene, orthopyroxene, and amphibole.

2016; Weller *et al.*, 2014, 2015). These studies demonstrated that regionally widespread tephra are derived from explosive eruptions of Melimoyu, Mentolat, Macá, and Hudson, and that bulk tephra trace element analysis preserve the high- (HA), low- (LA), and very low- (VLA) abundance characteristics necessary for correlation among and source volcano identification of tephras from these centers. The same methodology is used here to chemically distinguish between the different tephra deposits, identify potential source volcanoes, and correlate the tephra from the lower Río Cisnes valley with other tephra previously identified in outcrop and in lake cores from the region (Naranjo and Stern, 1998, 2004; Stern *et al.*, 2015, 2016; Weller *et al.*, 2014, 2015).

3. Methods

Cores from the lakes were taken using a modified Livingston piston corer until the sediments reflected a transition from predominately organic rich lacustrine sediments to finely laminated glacial-lacustrine clays and sands. Transmitted x-ray images were taken of the cores to help in identification of the

tephra deposits (Fig. 2). The white layers, or denser lithologies, are typically tephra deposits except in the deeper portions of the cores which includes the fine-grained glacial-lacustrine clays and sands. The dark material is the less-dense organic rich lacustrine sediments the tephra are preserved within.

The tephra deposits were removed from the core with a knife, and washed in water to remove the clay fraction and organic matter. A portion of the deposit was examined using a petrographic microscope to describe features such as tephra glass color, vesicles abundance and morphology, as well as to determine the abundance and identity of mineral phases (Fig. 4). Another bulk portion of the deposit was powdered in a moly-tungsten shatter box, dissolved in a mixture of HF and HNO₃ for trace element analysis using an ELAN D CR Inductively coupled plasma mass spectrometer (ICP-MS). At the concentration level within these tephra, trace-element compositions are accurate within $\pm 10\%$ based on repeat analyses of internal and external standards with known compositions (Saadat and Stern, 2011).

Strontium isotopic ratios (Fig. 5) were measured on a Finnigan-Mat 261 four-collector static Thermal

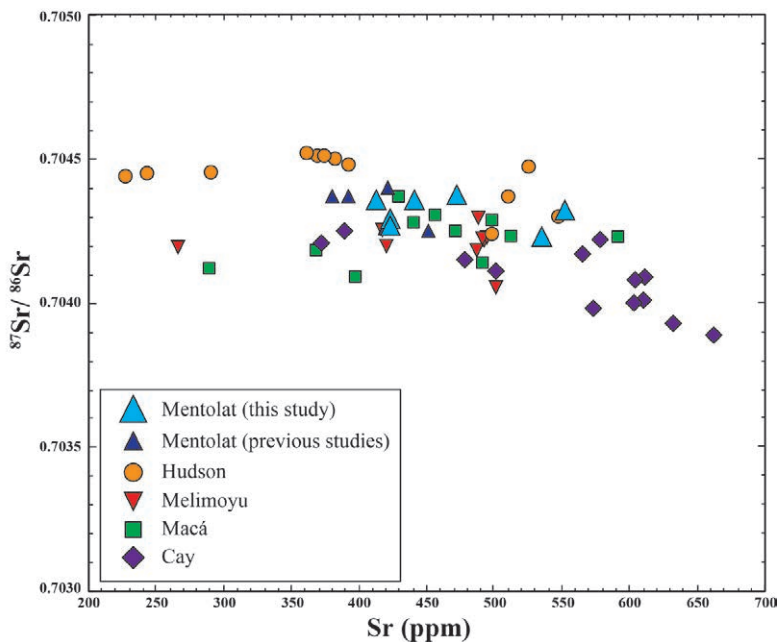


FIG. 5. $^{87}\text{Sr}/^{86}\text{Sr}$ isotope ratios versus Sr content for lavas and tephras of Melimoyu, Mentolat, Macá, Cay, and Hudson volcanoes (Notsu *et al.*, 1987; Futa and Stern, 1988; D'Orazio *et al.*, 2003; Weller *et al.*, 2014).

Ionization Mass Spectrometer. Powdered samples were dissolved in HF and HClO₃. Based on replicate analysis of the SRM-987 standard yielded a mean $^{87}\text{Sr}/^{86}\text{Sr}$ of 0.71025 ± 2 (2σ) and the $^{87}\text{Sr}/^{86}\text{Sr}$ were corrected to SRM-987 = 0.710299 ± 8 . Errors of the 2σ refer to the last two digits of the $^{87}\text{Sr}/^{86}\text{Sr}$ ratio. Further details of the analytical procedure are outlined in Farmer *et al.* (1991).

Major element compositions of the hand-picked white to light grey pumice lapilli were determined using a Jeol JXA-733 Electron Microprobe that was operating at 15 KV accelerating potential with a

5 nA probe current. A defocused beam was used to obtain the analysis on the glasses.

New radiocarbon age determinations as well as the age of previously identify explosive eruptions observed in outcrop and in lake cores from the region, control the chronology of the cores (Fig. 6; Table 1; Naranjo and Stern, 2004; De Porras *et al.*, 2012, 2014). AMS radiocarbon ages were determined on organic matter and converted to calendar years before present (cal yrs BP) by applying the ShCal13 curve (Hogg *et al.*, 2013) to the CALIB 7.0.4 program (Stuiver *et al.*, 1998, 2013).

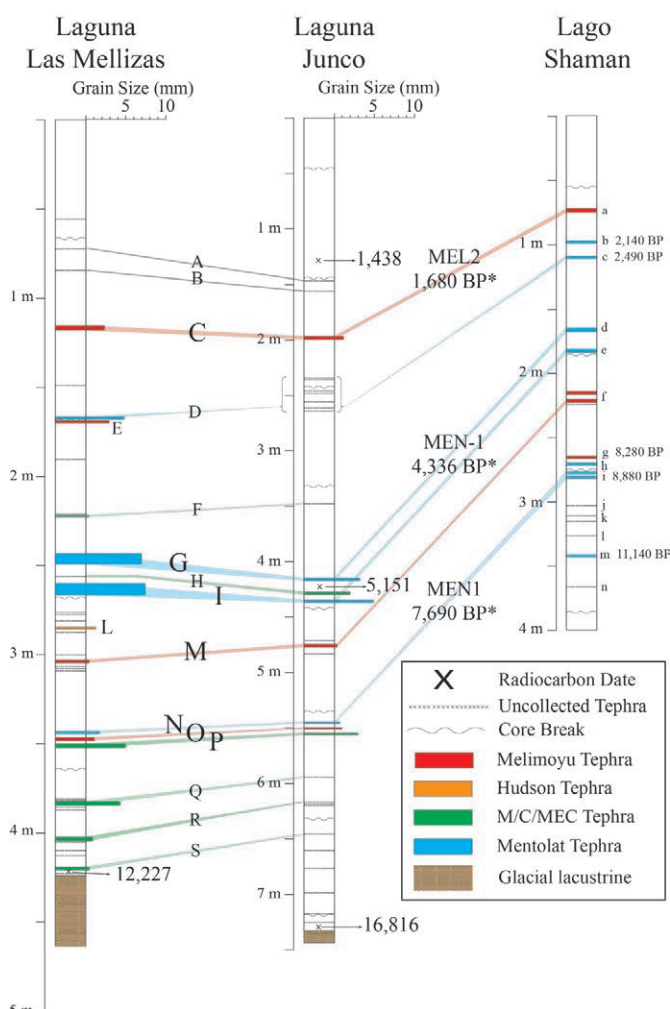


FIG. 6. Composite stratigraphic section from Laguna Las Mellizas, Laguna Junco, and Lago Shaman (De Porras *et al.*, 2012; Stern *et al.*, 2015) showing the correlations for tephra A-S and the maximum grain size from each tephra sampled. Note the different length scales for each lake core. These correlations include previously identified explosive eruptions observed in outcrop, including the MEN-1 (Mella *et al.*, 2012) and the older MEN1 (Naranjo and Stern, 2004; Stern *et al.*, 2016) eruptions of Mentolat volcano and the MEL2 eruption of Melimoyu volcano (Naranjo and Stern, 2004).

4. Results

4.1. General

A summary of the stratigraphic information for each tephra layer is presented in table 1. The tephra deposits that are correlative between the lake core because of their similar petrochemistry and stratigraphic relationship are named from A to S in chronologic order (Fig. 2). Some of the tephra were not sampled, such as tephra A and B from LLM because of their small size (<1 cm) but can be correlated to tephra in the other lake cores such as Lago Shaman based on the stratigraphic relations

between the cores. Table 2 presents a description of each of the tephra sampled including the color and vesicle morphology of the most abundant glass type, abundance of phenocryst phases, maximum grain size. A classification as either HA, LA or VLA based on the petrography and the trace-element contents of each tephra, are presented in tables 3 and 4. Table 5 presents tephra glass major-elements compositions for pumice grains from the two thickest and coarsest tephra observed in the LLM core (tephra G and I) and table 6 presents the strontium isotope ratios for the tephra I of the LLM lake core and other proximal, medial and distal Mentolat derived tephra.

TABLE 2. PETROGRAPHIC FEATURES OF THE TEPHRA.

Laguna Las Mellizas (LLM)											
Tephra	Phenocryst							Glass			
	Oliv	Plag	Cpx	Opx	Amph	Bio	Color	Vesicles	Morph.	Microlites	Max Grain Size (mm)
C	XX	XXX	XX	X	-	-	Br	XX	Circular	XX	2,2
D	-	XXX	XX	XX	XX	-	C	XX	Circular	-	4,8
E	X	XXX	XX	X	X	-	DBr	XXX	Circular	X	2,9
F	X	XXX	X	X	-	-	PBr	XX	Circular	XX	0,36
G	X	XXX	XX	XX	XX	-	C	XX	Circular	-	7
I	X	XXX	XX	XX	XX	-	C	XX	Circular	-	7,5
L	-	XX	XX	XX	-	-	T	XXX	Elongate	-	1,2
M	-	XX	X	X	X	X	DBr	XXX	Elongate	XXX	0,45
N	X	XXX	XX	XX	XX	-	C	XX	Circular	-	1,7
O	-	XX	XX	X	-	-	DBr	-	-	XX	1
P	XX	XXX	XXX	X	X	-	DBr	-	-	X	5
Q	X	XXX	XXX	X	X	-	Blk	-	-	-	4,3
R	-	XXX	XX	X	-	X	Blk	-	-	X	0,9
S	X	XXX	XX	X	X	-	Or	XX	Circular	XX	0,4
Laguna Junco (LJU)											
Tephra	Phenocryst							Glass			
	Oliv	Plag	Cpx	Opx	Amph	Bio	Color	Vesicles	Morph.	Microlites	Max Grain Size (mm)
C	XX	XXX	XX	X	-	-	Br	XX	Circular	XX	1,2
G	X	XXX	XX	XX	XX	-	C	XX	Circular	-	3,2
H	X	XXX	X	X	X	-	DBr	XXX	Elongate	XXX	2
I	X	XXX	XX	XX	XX	-	C	XX	Circular	-	5
M	-	XX	X	X	X	X	DBr	XXX	Elongate	XXX	0,25
N	X	XXX	XX	XX	XX	-	C	XX	Circular	-	0,7
O	-	XX	XX	X	-	-	DBr	-	-	XX	1
P	XX	XXX	XXX	X	X	-	DBr	-	-	X	3

Color: Pale (P), Dark (D), Tan (T), Brown (Br), Orange (Or), Colorless (C), Black (Blk).

Abundance: XXX Abundant; XX Moderate; X Rare; - None.

TABLE 3. TRACE-ELEMENT CONTENTS IN PART-PER-MILLION (PPM) OF TEPHRA FROM LAGUNA LAS MELLIZAS CORE.

Lake	LLM	LLM	LLM	LLM	LLM	LLM	LLM	LLM	LLM	LLM	LLM	LLM	LLM	LLM
Section	T2	T2	T3	T3	T3	T3	T4	T4	T4	T4	T4	T5	T5	T5
Depth	46-49	94-96	0-3	49.5-50	71-77	86-92	15-15.5	33.5-34.5	67-68	71-72	74-76	19-21	35-37	51-52
Source	Melimoyu	Mentolat	Melimoyu	M/C/M	Mentolat	Mentolat	Hudson	Melimoyu	Mentolat	Melimoyu	M/C/M	M/C/M	M/C/M	M/C/M
Tephra Name	C, MEL2	D	E	F	G, MEN-1	I	L	M	N, MEN1	O	P	Q	R	S
Chemical Type	HA	VLA	HA	LA	VLA	VLA	HA	HA	VLA	HA	LA	LA	LA	LA
Lab #	DW15-22	DW15-23	DW15-24	DW15-25	DW15-26	DW15-27	DW15-28	DW15-29	DW15-30	DW15-31	DW15-32	DW15-33	DW15-34	DW15-35
Ti	7,237	4,962	6,816	7,200	5,734	5,057	7,568	10,345	4,333	9,072	6,991	7,354	7,032	8,489
V	239	242	249	310	297	249	163	343	206	207	364	214	274	276
Cr	51	DL	35	94	17	DL	DL	19	DL	DL	30	DL	19	DL
Mn	1,227	1,504	1,267	1,141	1,772	1,489	1,143	1,346	1,498	1,288	1,263	1,228	1,113	959
Co	64	34	55	53	47	33	58	55	39	37	51	26	39	29
Ni	60	45	53	65	46	42	36	44	36	33	46	36	38	34
Cu	72	43	63	104	32	19	136	181	82	113	87	55	180	326
Zn	136	126	135	120	121	121	146	159	123	165	139	141	149	160
Rb	38	13	38	29	12	9	60	33	16	68	18	23	16	23
Sr	560	529	531	592	487	535	392	570	497	412	514	490	513	454
Y	30	21	30	22	18	17	40	29	18	43	20	27	21	25
Zr	245	93	246	140	94	67	383	212	114	329	81	150	86	126
Nb	13	3	11	6	3	2	18	11	8	21	2	4	3	4
Cs	0.88	0.82	0.92	0.81	0.49	0.46	1.47	0.84	1.15	2.93	1.03	0.89	0.97	1.19
Ba	527	185	505	421	179	146	733	508	211	618	222	320	257	295
La	29.05	7.96	28.33	18.69	9.54	6.94	41.27	29.1	8.89	41.25	8.97	14.19	9.85	13.66
Ce	67.5	20	63.8	43	22.2	16.9	92	67.8	22.1	91.8	22.3	35	23.6	33.3
Pr	7.91	2.74	7.70	5.24	2.84	2.22	11.05	8.26	2.96	10.95	2.91	4.61	3.11	4.20
Nd	32.4	13.1	32.5	22.9	13.4	11.3	45.0	36.1	13.6	46.3	14.0	20.7	14.7	19.0
Sm	7.63	3.47	7.30	5.92	3.28	2.94	10.01	8.31	3.43	10.62	3.83	5.51	4.00	5.05
Eu	2.71	1.34	2.59	2.13	1.26	1.27	3.38	2.72	1.39	3.19	1.41	2.01	1.57	1.90
Gd	10.37	4.87	10.17	7.50	4.66	3.81	13.70	11.18	4.63	14.38	5.13	7.65	5.41	6.70
Tb	1.12	0.59	1.07	0.81	0.50	0.46	1.44	1.21	0.54	1.58	0.61	0.90	0.64	0.85
Dy	5.92	3.56	5.66	4.23	3.06	2.88	7.27	5.80	3.27	8.44	3.55	5.21	3.83	4.68
Ho	1.04	0.68	1.01	0.74	0.54	0.52	1.35	1.02	0.61	1.52	0.73	0.98	0.75	0.93
Er	3.50	2.26	3.47	2.63	1.95	1.84	4.79	3.32	2.13	5.04	2.33	3.15	2.33	2.91
Tm	0.38	0.20	0.37	0.18	0.15	0.14	0.51	0.34	0.20	0.57	0.21	0.35	0.20	0.27
Yb	3.18	2.05	2.90	2.01	1.72	1.58	4.13	2.79	1.99	4.44	1.98	2.89	2.16	2.66
Lu	0.38	0.22	0.36	0.22	0.18	0.15	0.54	0.33	0.24	0.60	0.18	0.32	0.23	0.32
Hf	5.2	2.3	5.2	3.2	2.2	1.6	8.4	4.7	5.3	7.5	2.2	3.8	2.2	3.4
Pb	7.7	4.6	7.9	5.2	3.8	3.2	12.8	8.2	10.3	14.1	5.9	7.8	7.3	11.7
Th	2.3	0.5	2.2	1.5	0.6	0.4	3.6	2.1	0.5	5.3	0.7	1.4	0.8	1.4
U	1.1	0.4	1.1	0.8	0.4	0.3	1.7	1.0	0.4	2.7	0.5	0.8	0.6	1.0

DL: Detection Limit, M/C/M: Macá, Cay, or one of the MEC.

TABLE 4. TRACE-ELEMENT CONTENTS IN PART-PER-MILLION (PPM) OF TEPHRA FROM LAGUNA JUNCO CORE.

Lake	LLJ	LLJ	LLJ	LLJ	LLJ	LLJ	LLJ	LLJ	LLJ
Section	T3	T5	T5	T5	T6	T7	T7	T7	T7
Depth	53-55	71-72	83.5-85	92-93	38-39	10.5-11	16-16.5	19-20	19-20
Source	Melimoyu	Mentolat	M/C/M	Mentolat	Melimoyu	Mentolat	Melimoyu	M/C/M	M/C/M
Tephra Name	C. MEL2	G. MEN-1	H	I	M	N. MEN1	O	P	P
Chemical Type	HA	VLA	LA	VLA	HA	VLA	HA	LA	LA
Lab #	DW15-36	DW15-37	DW15-38	DW15-39	DW15-40	DW15-41	DW15-42	DW15-43	DW15-43D
Ti	8,378	6,321	5,945	5,468	10,650	4,137	9,218	6,999	6,914
V	264	281	325	213	342	153	219	350	344
Cr	41	17	59	DL	20	DL	DL	29	29
Mn	1,181	1,235	1,151	1,426	1,242	1,123	1,236	1,197	1,162
Co	32	33	74	29	40	64	33	43	41
Ni	47	41	55	34	39	33	30	42	42
Cu	84	61	93	50	167	83	136	108	106
Zn	137	118	117	108	156	97	154	129	128
Rb	34	11	12	11	33	16	67	19	19
Sr	574	519	504	525	579	497	411	493	498
Y	29	21	18	20	32	21	43	21	21
Zr	230	91	63	76	221	120	315	88	86
Nb	10	3	3	2	16	5	20	3	3
Cs	0.76	0.49	0.64	0.52	0.88	1.12	2.78	1.01	1.00
Ba	495	214	144	178	515	229	619	226	225
La	29.88	12.88	6.65	11.68	31.67	13.45	41.83	10.99	10.68
Ce	66.5	24.2	15.4	20.9	72.1	27.9	90.2	23.9	23.5
Pr	8.39	3.73	2.30	3.50	9.05	4.42	11.18	3.40	3.38
Nd	35.5	16.4	11.0	15.6	38.6	18.7	47.3	16.1	14.9
Sm	7.78	4.15	3.12	3.86	8.71	4.44	10.96	4.35	4.16
Eu	2.63	1.49	1.10	1.48	3.00	1.58	3.24	1.52	1.48
Gd	10.51	5.42	4.28	5.29	11.93	5.65	14.69	5.64	5.69
Tb	1.12	0.62	0.50	0.60	1.32	0.72	1.69	0.65	0.64
Dy	5.62	3.76	3.07	3.78	6.46	4.03	8.22	3.92	3.91
Ho	1.01	0.70	0.61	0.70	1.17	0.73	1.55	0.73	0.74
Er	3.57	2.41	1.88	2.16	3.74	2.41	5.11	2.43	2.37
Tm	0.36	0.20	0.16	0.21	0.38	0.22	0.55	0.24	0.24
Yb	2.94	2.01	1.72	2.14	3.14	2.2	4.44	2.08	2.15
Lu	0.35	0.23	0.18	0.22	0.39	0.26	0.58	0.21	0.21
Hf	5.1	2.3	1.6	2.1	7.9	3.2	7.4	2.3	2.3
Pb	8.0	4.3	4.4	4.2	8.9	7.0	14.7	6.8	6.6
Th	2.3	0.6	0.4	0.4	2.3	0.6	5.2	0.8	0.8
U	1.1	0.5	0.9	0.7	1.3	1.1	2.6	0.9	0.9

DL: Detection Limit; M/C/M: Macá, Cay or one of the MEC.

TABLE 5. MAJOR ELEMENT COMPOSITIONS (WT%) OF TEPHRA GLASS FROM TEPHRAS G AND I.

Lake	LLM	LLM	LLM	LLM	LLM	LLM	LLM	LLM
Depth (cm)	71-77	71-77	71-77	71-77	71-77	71-77	71-77	71-77
Tephra	G	G	G	G	G	G	G	G
Pumice	#1	#2	#3	#4	#5	#6	#7	#8
SiO ₂	65.09	68.34	64.85	68.53	67.29	67.58	69.22	68.83
TiO ₂	0.99	0.96	0.64	0.92	1.02	0.97	0.63	0.64
Al ₂ O ₃	14.55	14.63	18.35	15.47	15.27	14.07	15.3	17.49
FeO	6.16	4.22	2.75	4.03	4.92	5.32	3.26	3.16
MnO	0.16	0.28	0.13	0	0.15	0.12	0.41	0.2
MgO	2.05	1.14	0.73	1.34	1.48	1.79	0.99	1.00
CaO	4.5	3.48	5.83	4.09	4.17	4.04	2.77	3.15
Na ₂ O	4.74	4.53	5.38	3.72	3.59	4.07	4.57	3.74
K ₂ O	1.46	1.72	0.91	1.47	1.57	1.78	1.6	1.59
P ₂ O ₅	0.24	0.34	0.24	0.24	0.28	0.16	0.29	0.16
Total	99.92	99.65	99.81	99.79	99.74	99.89	99.66	99.96

Lake	LLM	LLM	LLM	LLM	LLM	LLM	LLM	L. Edita ¹
Depth (cm)	71-77	86-92	86-92	86-92	86-92	86-92	86-92	PC14 01-25
Tephra	G	I	I	I	I	I	I	MEN1
Pumice	#9	#1	#2	#3	#4	#5	#6	Glass
SiO ₂	70.31	68.98	73.04	72.45	72.38	73.46	73.01	71.05
TiO ₂	0.76	0.46	0.40	0.58	0.44	0.53	0.45	0.49
Al ₂ O ₃	14.86	19.11	14.36	14.18	15.62	14.55	14.01	14.99
FeO	3.72	2.17	2.26	2.71	2.54	2.64	2.68	2.61
MnO	0.18	0.24	0.09	0.16	0.11	0.00	0.01	0.09
MgO	1.09	0.63	0.69	0.76	0.70	0.67	0.62	0.68
CaO	3.66	2.49	2.70	2.56	2.81	2.91	2.64	2.78
Na ₂ O	3.43	4.15	4.51	4.44	3.84	3.57	4.65	5.21
K ₂ O	1.65	1.59	1.63	1.66	1.45	1.58	1.62	1.44
P ₂ O ₅	0.17	0.06	0.05	0.04	0.01	0.09	0.01	0.07
Total	99.84	99.88	99.73	99.59	99.92	99.98	99.69	99.41

¹Stern *et al.*, 2016.

TABLE 6. MENTOLAT STRONTIUM ISOTOPE RATIOS AND STRONTIUM CONTENT.

Material	Tephra	Locality	Sample #	⁸⁷ Sr/ ⁸⁶ Sr	Sr (ppm)	Reference
Tephra	I	Proximal	PC-2	0.704231±12	535	1
Tephra	B2	Medial	DJW-49	0.704258±9	422	2
Tephra	B2	Medial	DJW-53	0.704313±9	555	2
Tephra	MENo	Medial	DJW-51	0.704290±7	422	2
Tephra	MENo	Medial	DJW-56	0.704357±11	439	2
Tephra	MEN1; T-36A	Medial	PC-1	0.704358±10	413	3
Tephra	MEN1	Distal	CS 1032	0.704375±8	472	4
Lava	-	Proximal	MEN-001	0.70437	380	5
Lava	-	Proximal	MEN-002	0.7044	421	5
Lava	-	Proximal	MEN-003	0.70425	451	5
Lava	-	Proximal	MEN-004	0.70437	392	5
Lava	-	Proximal	MEN-005	0.70426	419	5

1: This study; 2: Weller *et al.*, 2015; 3: Naranjo and Stern, 2004; 4: Stern *et al.*, 2016; 5: Notsu *et al.*, 1987.

Similar to other observations of tephra deposits, found in outcrop and in lake sediment cores, that are derived from volcanoes of the southernmost SVZ, three petrochemically and petrographically distinct types of deposits were observed in the two new cores described here. These include High Abundance (HA), Low Abundance (LA) and Very Low Abundance (VLA) chemical types (Fig. 3; Weller *et al.*, 2015; Stern *et al.*, 2015, 2016; Kratzmann *et al.*, 2009). Tephra that are HA chemical types could be derived from either Melimoyu, Hudson or the Puyuhuapi group. Previously described tephra observed near Melimoyu and Hudson attest to the active nature of these centers throughout the Holocene and during late-glacial time (Naranjo and Stern 1998, 2004; Stern *et al.*, 2015, 2016; Weller *et al.*, 2014, 2015). However, no tephra in this region have been previously attributed to eruptions from the Puyuhuapi group, which have abundant phenocrysts of olivine and lack orthopyroxene, amphibole, and biotite (López-Escobar *et al.*, 1995a). Since there are no HA type tephra from the cores in the lower Río Cisnes valley with these characteristics, we believe that none of these tephra are derived from the Puyuhuapi group.

All of the eruptions with HA chemistry are therefore thought to be derived from either Melimoyu or Hudson volcanoes. Melimoyu deposits such as the MEL2 tephra, which are heterogeneous mixtures of more primitive mafic and evolved felsic components (Naranjo and Stern, 2004), are characterized by tephra glass which is brown in color, generally containing minor amounts of rounded vesicles and variable plagioclase microlites, but also with infrequent brown glass with elongated vesicles that lack mineral microlites (Fig. 4; Stern *et al.*, 2015). In contrast, glass from previously described Hudson eruptions (Ho, H1, H2; Weller *et al.*, 2015; Stern *et al.*, 2015, 2016), which are also heterogeneous mixtures, contains abundant tan to brown glass with a high proportion of elongated vesicles and lacking plagioclase microlites (Fig. 4; Kratzmann *et al.*, 2009, 2010; Weller *et al.*, 2014, 2015). Commonly observed phenocryst phases from both of these centers include plagioclase, clinopyroxene, orthopyroxene and less common olivine, and the felsic phase of tephra MEL1 and MEL2 from Melimoyu also both contain amphibole. The lake cores from the lower Río Cisnes valley contain several amphibole- and biotite-bearing HA petrochemical type deposits that are similar petrographically to the MEL2 tephra and

contain dark brown glass with a high abundance of microlites and minor rounded vesicles. These tephra are attributed to eruptions of Melimoyu volcano since amphibole has never been reported for Hudson (López-Escobar *et al.*, 1993; Gutiérrez *et al.*, 2005; Kratzmann *et al.*, 2009, 2010; Weller *et al.*, 2014, 2015). Additionally, tephra produced from Melimoyu, which is located only ~50 km to the northwest of LLM, would be expected to be thicker and coarser than tephra from Hudson, which is ~150 km to southwest of this lake (Fig. 1). One thin, fine-grained tephra (tephra L in LLM) with abundant tan volcanic glass with elongated vesicles, phenocryst of plagioclase, clino- and orthopyroxene, but lacking hydrous phases, is tentatively attributed to an eruption of Hudson volcano (Fig. 6; Table 1).

All lavas (López-Escobar *et al.*, 1993) and tephra (Naranjo and Stern, 2004; Stern *et al.*, 2015, 2016; Weller *et al.*, 2015) from Mentolat volcano have VLA-type chemistry (Fig. 3) and are characterized by phenocryst assemblages rich in plagioclase, clino- and orthopyroxene, amphibole, and tephra glass which is generally colorless with circular vesicles and no mineral microlites (Fig. 4). All of the tephra with VLA chemistry (Tables 3 and 4), containing colorless volcanic glass with circular vesicles (Fig. 4) and abundant phenocryst phases such as plagioclase, two pyroxenes, and amphibole, which are similar in appearance and chemistry to the MEN1 eruption of Mentolat (Naranjo and Stern, 2004; Stern *et al.*, 2016), are attributed to explosive eruptions of Mentolat volcano.

All previous published analysis of lavas and tephra from Macá, Cay, Palena group and many of the MEC located along the LOFZ are Low Abundance (LA) chemical types. The LA-type tephra are diverse in their glass color and morphology, but in general they consist of dark brown glass containing few circular vesicles and abundant mineral microlites which is similar in color and morphology to the MAC1/D3 tephra of Macá (Weller *et al.*, 2015). Common phenocryst include plagioclase, clinopyroxene, with minor olivine, orthopyroxene and no or only a very small amount of amphibole or biotite. These tephra deposits, with LA-character, brown glass but lacking colorless glass and abundant amphibole, are not assigned a specific source volcano, but may be derived from Macá, Cay, Palena group or one of the many other MEC within the region. In some cases, the petrochemical fields defined by eruptive products from Mentolat and the other LA-type centers

overlap (Fig. 3). However, none of the LA-type deposits contain colorless microlite-free volcanic glass with circular vesicles nor are they rich in amphibole phenocrysts, and therefore can be distinguished from the Mentolat derived VLA-type amphibole- and colorless felsic glass-bearing deposits.

Correlation of the deposits in the lower Río Cisnes Valley with the tephra from Lago Shaman (Table 1; Fig. 6) was done by the comparison of the petrochemistry and the stratigraphic relations between the cores.

4.2. Tephra A and B

Tephra A and B are the youngest samples observed in both LLM and LJU but were not collected from either core. They are thin (<1 cm) deposits and occur in similar stratigraphic relation in both cores. These deposits, which do not occur in Lago Shaman (Fig. 6), are both >1,440 cal yrs BP as indicated by a new age determination from LJU.

4.3. Tephra C

Tephra C occurs as a 4 cm thick layer with a maximum grain size of 2.2 mm in the LLM core and as a 2 cm thick deposit with a maximum grain size of 1.2 mm in the LJU core. This tephra consists of brown volcanic glass with moderate to few circular vesicles and mineral microlites (Fig. 4). A less abundant type of brown glass lacking mineral microlites but with abundant elongated vesicles also occurs in this deposit (Fig. 4). Frequently observed phenocrysts include clinopyroxene, orthopyroxene, olivine, plagioclase, but not amphibole. Tephra C is a HA petrochemical type (Fig. 3; Tables 3 and 4) and is similar in thickness, stratigraphic position, age, petrology, and petrochemistry to tephra 'a' from Lago Shaman (Fig. 6; Stern *et al.*, 2015) which was correlated with the MEL2 eruption dated at $1,680 \pm 100$ cal yrs BP in outcrop (Table 1 and Fig. 6; Naranjo and Stern, 2004) and $<1,827 \pm 40$ and $>1,743 \pm 40$ cal years BP in Lago Shaman and Mallín El Embudo respectively (Stern *et al.*, 2015).

4.4. Tephra D

Tephra D is a 2 cm thick deposit with a maximum grain size of 4.8 mm observed only in LLM core. Tephra D is a VLA petrochemical type deposit

(Fig. 3; Table 3) characterized by colorless volcanic glass with circular vesicles, and no mineral microlites. Phenocryst phases include abundant plagioclase with concentric chemical zonation, clinopyroxene, orthopyroxene, and amphibole (Table 2). Tephra D is similar petrochemically to tephra derived from Mentolat observed in outcrop and in lake cores near Coyhaique (Weller *et al.*, 2015), Cochrane (Stern *et al.*, 2016) and in Lago Shaman (Stern *et al.*, 2015). Thus, tephra D is considered to be derived from a small to medium explosive eruption of Mentolat volcano. Based on the petrochemistry, petrology, and stratigraphic position, we correlate this deposit with tephra 'c' from Lago Shaman, which is also thought to be derived from Mentolat (Table 1; Fig. 6; De Porras *et al.*, 2012; Stern *et al.*, 2015).

4.5. Tephra E

Tephra E is a 3 cm thick, HA chemical type deposit with maximum grain size of 2.9 mm sitting directly below tephra D in LLM (Fig. 2; Table 1). Tephra E is characterized by dark brown volcanic glass with round vesicles with minor mineral microlites and abundant phenocryst of plagioclase, frequent clinopyroxene and orthopyroxene, minor olivine and lacking amphibole. Based on these characteristics, we interpret tephra E as having been derived from Melimoyu volcano. It is not observed in Lago Shaman.

4.6. Tephra F

Tephra F is a thin <1 cm deposit with maximum grain size of 0.36 mm which was only sampled from LLM (Table 1) but can be correlated with a tephra in LJU based on the stratigraphy of the cores (Fig. 6). Tephra F is characterized by pale brown glass with minor circular vesicles and few plagioclase microlites. Phenocryst include abundant plagioclase with minor olivine, clino- and orthopyroxene, but no amphibole. Tephra F has LA-type chemistry and it could be derived from either Macá, Cay or one of the MECs (Fig. 3). No tephra with LA-type chemistry in the same stratigraphic position are observed in the Lago Shaman core in the upper Río Cisnes valley.

4.7. Tephra G

Tephra G is 6 cm thick deposit in LLM with a maximum grain size of 7 mm, but is only 1 cm

in LJU with a maximum grain size of 3.2 mm. Tephra G is a VLA-type deposit with colorless glass and minor rounded vesicles and no mineral microlites (Fig. 3; Table 2). Phenocryst phases include abundant plagioclase, two pyroxenes, and amphibole. Thus, this tephra is likely produced by an explosive eruption of Mentolat volcano, which is dated as <5,151 cal years BP in LJU. We correlate this tephra with tephra 'd' from Lago Shaman (Fig. 6), and possibly with the 4,336±56 cal years BP Mentolat tephra described by Mella *et al.* (2012) from near Puerto Cisnes, which they called MEN-1, but which is not the same tephra as the older MEN1 tephra described by Naranjo and Stern (2004) and Stern *et al.* (2016) further to the south. The glass analyses on the hand-picked white to grey pumice lapilli range from 65-70 weight percent SiO₂ and straddle the division between the medium- and low-K₂O fields similar to published glass analysis of other tephra from Mentolat (Fig. 3, Table 5; Stern *et al.*, 2016).

4.8. Tephra H

Tephra H is 1.5 cm thick deposit collected from LJU, but present also in LLM core, and is correlated based on the stratigraphic relationship of the cores. Tephra H consists of dark brown microlite-free glass with elongated vesicles, abundant plagioclase, minor olivine, clino- and orthopyroxene, and amphibole (Table 2). Tephra H has LA-type chemistry and is likely derived from Macá, Cay or one of the MECs (Fig. 3).

4.9. Tephra I

Tephra I is a 6 cm thick tephra layer in LLM and 1 cm in LJU with maximum grain size of 7.5 mm and 5 mm, respectively. Tephra I had abundant phenocryst of plagioclase, clinopyroxene, orthopyroxene, amphibole, minor olivine, and colorless glass with rounded vesicles and no mineral microlites (Fig. 4; Table 2). This tephra is a VLA chemical type and Mentolat volcano is its likely source. We correlate it with tephra 'e' of Lago Shaman (Figs. 3 and 6). The glass in white pumice grains from this deposit are all low-K₂O glasses which range in SiO₂ content from 69-73 weight percent and are similar to published analysis of glasses from other distal Mentolat derived tephra

(Fig. 3, Table 5; Stern *et al.*, 2016). The strontium isotopic ratios for tephra I is 0.704230±12 (Table 6), which is similar to both the medial (T-36A; 0.704358±10; Naranjo and Stern, 2004) and distal (Lago Edita; 0.74375±8; Stern *et al.*, 2016) MEN1 tephra deposits and other medial Mentolat derived tephra (B2; 0.704313±9 and 0.704258±9; MENo 0.70429±7 and 0.704357±11; Weller *et al.*, 2015) and also overlaps the Sr-isotopes ratios previously reported for lavas from Mentolat volcano (Fig. 5; Notsu *et al.*, 1987).

4.10. Tephra J, K and L

Tephra L underlies tephra J and K, which were not sampled in either core. Tephra L is 0.5 cm thick deposit with a maximum pumice size of 1.2 mm. Tephra L is a HA chemical type (Fig. 3 and Table 3) containing abundant tan to light brown glass with abundant vesicles that are elongated into a cylindrical shape, and lacking mineral microlites (Fig. 4). Common phenocryst include plagioclase, clinopyroxene, orthopyroxene, but not olivine or amphibole. The tephra glass, mineral phases, age, and petrochemistry are identical to tephra observed near Coyhaique (Weller *et al.*, 2015) which are attributed to explosive Holocene eruptions of Hudson volcano. Some eruptions of Hudson, including the Phase 1 of the 1991 Hudson eruption (Kratzmann *et al.*, 2009) and the H2 eruption (Naranjo and Stern, 1998) were dispersed to the north and the northeast, respectively. We tentatively attribute tephra L to a Holocene eruption of Hudson volcano that was dispersed predominately to the north. Tephra L is not observed in LJU or in Lago Shaman.

4.11. Tephra M

Tephra M is observed in LLM and LJU where it occurs as a 1 cm deposit in both cores with maximum grain size of 0.45 mm and 0.25 mm respectively (Table 2). Tephra M is a HA chemical type consisting of dark brown glass with few circular vesicles and abundant mineral microlites (Fig. 3). Phenocrysts include minor plagioclase, clinopyroxene, orthopyroxene, and a small amount of amphibole and biotite (Table 2). We attribute this tephra to Melimoyu volcano. No amphibole- or biotite-bearing tephra with HA chemistry occurs in the same stratigraphic position in Lago Shaman.

4.12. Tephra N

Tephra N occurs in both LLM and LJU where it occurs as a 1 cm thick deposit in each core with grain sizes of 1.7 and 0.7 mm respectively. From both cores, tephra N is characterized by colorless tephra glass with circular vesicles, and lacking mineral microlites, abundant phenocrysts of plagioclase, clinopyroxene, orthopyroxene, and amphibole (Table 2). This tephra has a VLA-type chemistry and was likely derived from Mentolat volcano (Fig. 3). Tephra 'i' is a VLA-type tephra in the same stratigraphic position and is tentatively correlated with tephra N of the LLM and LJU cores (Fig. 6). The age, petrochemistry, and petrographic features are similar to the previously observed MEN1 eruption from lake cores near Cochrane (Stern *et al.*, 2016) and in an outcrop southeast of Mentolat (94T-36A; Naranjo and Stern, 2004) which has been dated at $7,690 \pm 60$ cal years BP.

4.13. Tephra O

Tephra O occurs as a 1 cm and a 0.5 cm thick deposit in LLM and LJU cores and has a maximum grain size of 1 mm from both lake cores. Tephra O is a HA chemical type deposit (Fig. 3) with brown glass with few rounded vesicles and few mineral microlites, frequent plagioclase, and minor pyroxenes and olivine (Fig. 4; Table 2). This tephra is similar petrochemically and petrographically to tephra C and E and thus we source this eruption from Melimoyu volcano.

4.14. Tephra P

Tephra P is a LA chemical type deposit observed in both LLM and LJU as a 2 cm and 1 cm thick deposit with a maximum grain size of 5 mm and 3 mm respectively (Fig. 3). Tephra P consists of dark brown volcanic glass lacking vesicles or microlites (Table 2). Phenocrysts include abundant plagioclase, frequent clinopyroxene, olivine, minor orthopyroxene, and amphibole (Table 2). Tephra P may have been derived from Macá, Cay or one of the MECs.

4.15. Tephra Q

Tephra Q occurs as a 2 cm thick deposit with a maximum grain size of 4.3 mm from LLM. This

tephra is characterized by LA type chemistry, black volcanic glass lacking vesicles or microlites, abundant plagioclase, clinopyroxene, minor olivine, orthopyroxene, and amphibole (Fig. 3; Table 2). Tephra Q is likely sourced from Macá, Cay or one of the MECs. Tephra Q is tentatively correlated to an uncollected tephra in LJU based on the stratigraphy, but no tephra occurs in Lago Shaman with similar petrology or petrochemistry.

4.16. Tephra R

Tephra R is a LA chemical type deposit (Fig. 3) observed in LLM where it occurs as a 2 cm thick deposit with a maximum grain size of 0.9 mm. Tephra R has black glass that lacks vesicles and microlites. Observed phenocrysts include abundant plagioclase, frequent clinopyroxene, minor orthopyroxene, and biotite (Table 2). Tephra R is tentatively correlated to an uncollected tephra in LJU but no tephra with similar chemistry or petrology occurs in Lago Shaman core. Tephra R may have been derived from Macá, Cay or one of the MECs.

4.17. Tephra S

Tephra S is the oldest deposit sampled from the LLM core where it occurs as a 1 cm thick deposit with LA type chemistry (Fig. 3) and has a maximum grain size of 0.4 mm. Tephra S has orange glass with few circular vesicles and abundant mineral microlites. Tephra S consists of abundant plagioclase, minor clinopyroxene, orthopyroxene, and trace amounts of green amphibole (Table 2). Tephra S may have been derived from Macá, Cay or one of the MECs. Tephra S is tentatively correlated to an uncollected tephra in LJU based on the stratigraphy but no tephra occurs in Lago Shaman with similar petrology or petrochemistry.

5. Discussion and Conclusion

Some of the tephra in the cores from LLM and LJU correspond to other tephra observed in cores taken from Lago Shaman (Fig. 6; Table 1; Stern *et al.*, 2015), to the south near Coyhaique (Weller *et al.*, 2015), Cochrane (Stern *et al.*, 2016) and to tephra observed in outcrops from the region (Naranjo and Stern, 2004). Of the 14 tephra deposits sampled, four are similar petrographically and petrochemically to

tephras previously attributed to explosive eruptions of Mentolat volcano. Four of the deposits are similar to previously described deposits from Melimoyu, one possibly from Hudson, and six may have been derived from Macá, Cay or one of the MECs located along the LOFZ or surrounding the major volcanic centers.

Mentolat derived tephra are all VLA chemical type deposits and are petrographically distinct in having colorless volcanic glass and phenocryst-rich including plagioclase, clinopyroxene, orthopyroxene, and amphibole. These deposits are thicker and coarser-grained in the LLM core consistent with their derivation from Mentolat, the geographically closest volcano to this lake. The two thickest tephra from this core (tephra G and I) have glass chemistry (Table 5), bulk trace-element chemistry, and tephra Sr-isotopic ratios (Table 6) similar to whole rock major and trace element contents and Sr-isotope ratios of lavas from Mentolat (Notsu *et al.*, 1987; López-Escobar *et al.*, 1993).

Melimoyu derived tephra are all HA chemical types and contain brown to dark brown glass with moderate to few circular vesicles, occasionally with minor elongated vesicles, and variable amounts of plagioclase microlites. Common phenocryst include plagioclase, two pyroxenes, olivine, and sometimes amphibole and biotite. Tephra from large explosive eruptions from Hudson are also HA chemical types but consist of tan to light brown glass with abundant elongated vesicles, phenocrysts of plagioclase, clinopyroxene and orthopyroxene but lacking amphibole or biotite. Only one of the HA tephra, tephra L from LLM core, appears similar to Hudson derived tephra. Tephra from this eruption was either never sampled from the Lago Shaman, or never reached that far northeast, although tephra from the late-glacial age Ho eruption does occur in the Lago Shaman core (Weller *et al.*, 2014; Stern *et al.*, 2015). Puyuhuapi group of MEC also erupted HA type basalts. However, there is no clear evidence that any of the tephra preserved in the cores from the Río Cisnes valley were derived from the Puyuhuapi group of MEC as these cones produce lavas and scoria with abundant olivine which lack orthopyroxene, amphibole, and biotite.

Unlike the tephra in Lago Shaman and Mallín El Embudo, LLM and LJU contain tephra that we attribute to eruptions from either Macá, Cay or MECs. These LA-type deposits are variable in petrography (glass color and morphology, mineral assemblages). Naranjo and Stern (2004) and Weller *et*

al. (2015) attributed a basaltic-andesite tephra dated at $1,440 \pm 40$ cal years BP (MAC1/D3) as being sourced from Macá volcano. However there is no evidence that the MAC1 tephra was dispersed over the Río Cisnes valley, despite the presence of some LA type tephra potentially derived from older eruptions of Macá or Cay volcanoes in both LLM and LJU. These older LA type tephra may be preserved within the cores from Lago Shaman and Mallín El Embudo, but if so they were too thin (<1 cm) to be sampled.

These results confirm the repetitive explosive activity of Mentolat, Melimoyu and Hudson throughout the Holocene. The petrochemical data and the petrographic observations suggest that the petrochemical characteristics of the products from these centers have been relatively consistent throughout the Holocene. The majority of the deposits lie within the fields created by the previously published whole rock tephra trace-element analysis from the SSVZ centers. However, several of the deposits lie outside of those fields, but are similar petrographically and petrochemically to the other deposits attributed to those volcanoes. We suggest that these outliers are the result of the fact that these tephra are heterogeneous mixtures of both mafic and felsic components (Kratzmann *et al.*, 2009; Scasso *et al.*, 1994; Scasso and Carey, 2005; Weller *et al.*, 2015). Density differences between these components are such that proximal deposits would likely have a higher proportion of dense mafic material and thus would have different bulk trace element contents than the more distal felsic component rich deposits, while still preserving the HA, LA and VLA character of the tephra.

These tephra records, and those from Lago Shaman and Mallín El Embudo, indicate that local population centers such as Puerto Cisnes could be impacted by eruptions from Mentolat, Melimoyu, and potentially one of the other centers located within the region such as Macá or Cay, which have also produced regionally widespread tephra deposits during the Holocene.

Acknowledgements

This research was supported by FONDECYT-Chile grant #1130128. We are grateful to B. von Malapert and R. Álvarez for permission to core Laguna Junco and Laguna Las Mellizas, respectively, and to Hospital Público San Juan de Dios (La Serena) for facilities to take the digital X-radiographs of the cores. We thank Á. Amigo for constructive comments that helped improve the final manuscript.

References

- Carel, M.; Siani, G.; Delpech, G. 2011. Tephrostratigraphy of a deep-sea sediment sequence off the south Chilean margin: New insight into the Hudson volcanic activity since the last glacial period. *Journal of Volcanology and Geothermal Research* 208: 99-111.
- De Porras, M.E.; Maldonado, A.; Abarzúa, A.M.; Cárdenas, M.L.; François, J.P.; Martel-Cea, A.; Stern, C.R.; Méndez, C.; Reyes, O. 2012. Postglacial vegetation, fire and climate dynamics at Central Chilean Patagonia (Lake Shaman, 44°S). *Quaternary Science Reviews* 50: 71-85.
- De Porras, M.E.; Maldonado, A.; Quintana, F.A.; Martel-Cea, A.J.; Reyes, O.; Méndez, C. 2014. Environmental and climatic changes in Central Chilean Patagonia since the Late Glacial (Mallín El Embudo, 44°S). *Climate of the Past* 10: 1063-1078.
- D'Orazio, M.; Innocenti, F.; Manetti, P.; Tamponi, M.; Tonarini, S.; González-Ferrán, O.; Lahsen, A.; Omarini, R. 2003. The Quaternary calc-alkaline volcanism of the Patagonian Andes close to the Chile triple junction: geochemistry and petrogenesis of volcanic rocks from the Cay and Maca volcanoes (~45°S, Chile). *Journal of South American Earth Sciences* 16: 219-242.
- Farmer, G.L.; Broxton, D.E.; Warren, R.G.; Pickthorn, W. 1991. Nd, Sr, and O isotopic variations in metaluminous ash-flow tuffs and related volcanic rocks at Timber Mountain/Oasis Valley Caldera, Complex, SW Nevada: implication for the origin and evolution of large-volume silicic magma bodies. *Contributions to Mineralogy and Petrology* 109: 53-68.
- Fontijn, K.; Lachowycz, S.M.; Rawson, H.; Pyle, D.M.; Mather, T.A.; Naranjo, J.A.; Moreno-Roa, H. 2014. Late Quaternary tephrostratigraphy of southern Chile and Argentina. *Quaternary Science Reviews* 89: 70-84.
- Futa, K.; Stern, C.R. 1988. Sr and Nd isotopic and trace element compositions of orogenic Quaternary volcanic centers of the southern Andes. *Earth and Planetary Science Letters* 88: 253-262.
- Gutiérrez, F.; Gioncada, A.; González-Ferrán, O.; Lahsen, A.; Mazzuoli, R. 2005. The Hudson volcano and surrounding monogenetic centres (Chilean Patagonia): an example of volcanism associated with ridge-trench collision environment. *Journal of Volcanology and Geothermal Research* 145: 207-233.
- Haberle, S.G.; Lumley, S.H. 1998. Age and origin of tephra recorded in postglacial lake sediments to the west of the southern Andes, 44°S to 47°S. *Journal of Volcanological and Geothermal Research* 84: 239-256.
- Hickey, R.L.; Frey, F.A.; Gerlach, D.C. 1986. Multiple sources for basaltic arc rocks from the Southern Volcanic Zone of the Andes (34-41°S): Trace element and isotopic evidence for contributions from subducted oceanic crust, mantle, and continental crust. *Journal of Geophysical Research* 91: 5963-5983.
- Hickey-Vargas, R.L.; Moreno-Roa, H.; López-Escobar, L.; Frey, F.A. 1989. Geochemical variations in Andean basaltic and silicic lavas from the Villarrica-Lanín volcanic chain (39.5°S): an evaluation of source heterogeneity, fractional crystallization and crustal assimilation. *Contributions to Mineralogy and Petrology* 103: 361-386.
- Hickey-Vargas, R.L.; Abdollahi, M.J.; Parada, M.A.; López-Escobar, L.; Frey, F.F. 1995. Crustal xenoliths from Calbuco Volcano, Andean Southern Volcanic Zone: implications for crustal composition and magma-crust interaction. *Contributions to Mineralogy and Petrology* 119: 331-344.
- Hickey-Vargas, R.L.; Sun, M.; López-Escobar, L.; Moreno-Roa, H.; Reagan, M.K.; Morris, J.D.; Ryan, J.G. 2002. Multiple subduction components in the mantle wedge: evidence from eruptive centers in the Central Southern volcanic zone, Chile. *Geology* 30 (3): 199-202.
- Hogg, A.; Hua, Q.; Blackwell, P.; Niu, M.; Buck, C.; Guilderson, T.; Heaton, T.; Palmer, J.; Reimer, P.; Reimer, R.; Turney, C.; Zimmerman, S. 2013. SHCAL13 Southern Hemisphere Calibration, 0-50,000 years CAL BP. *Radiocarbon* 55 (4): 1889-1903.
- Kratzmann, D.J.; Carey, S.; Scasso, R.A.; Naranjo, J.A. 2009. Compositional variations and magma mixing in the 1991 eruptions of Hudson volcano, Chile. *Bulletin of Volcanology* 71 (4): 419-439.
- Kratzmann, D.J.; Carey, S.; Scasso, R.A.; Naranjo, J.A. 2010. Role of cryptic amphibole crystallization in magma differentiation at Hudson volcano, Southern Volcanic Zone, Chile. *Contributions to Mineralogy and Petrology* 159: 237-264.
- López-Escobar, L.; Kilian, R.; Kempton, P.; Tagiri, M. 1993. Petrology and geochemistry of Quaternary rocks from the southern volcanic zone of the Andes between 41°30' and 46°00'S, Chile. *Revista Geológica de Chile* 20 (1): 33-55. doi: 10.5027/andgeoV22n2-a06.
- López-Escobar, L.; Cembrano, J.; Moreno, H. 1995a. Geochemistry and tectonics of the Chilean Southern Andes basaltic Quaternary volcanism (37°-46°S). *Revista Geológica de Chile* 22 (2): 219-234.
- López-Escobar, L.; Parada, M.A.; Hickey-Vargas, R.; Frey, F.A.; Kempton, P.D.; Moreno, H. 1995b. Calbuco Volcano and minor eruptive centres distributed along

- the Liquiñe-Ofqui Fault Zone, Chile (41°-42°S): contrasting origin of andesitic and basaltic magma in the Southern Volcanic Zone of the Andes. *Contributions to Mineralogy and Petrology* 119: 345-361.
- Lowe, D.J. 2011. Tephrochronology and its application: a review. *Quaternary Geochronology* 6: 107-153.
- Mella, M.; Ramos, A.; Kraus, S.; Duhart, P. 2012. Datos tefroestratigráficos de erupciones Holocenas del Volcán Mentolat, Andes del Sur (44°40'S), Chile. *In* Congreso Geológico Chileno, No. 13, Actas: 580-582. Antofagasta.
- Miranda, C.G.; Moreno, P.I.; Vilanova, I.; Villa-Martínez, R.P. 2013. Glacial fluctuations in the Coyhaique-Balmaceda sector of central Patagonia (45-46°S) during the last glacial termination. *Bollettino di Geofisica* 54: 268-271.
- Naranjo, J.A.; Stern, C.R. 1998. Holocene explosive activity of Hudson Volcano, southern Andes. *Bulletin of Volcanology* 59: 291-306.
- Naranjo, J.A.; Stern, C.R. 2004. Holocene tephrochronology of the southernmost part (42-45°S) of the Andean Southern Volcanic Zone. *Revista Geológica de Chile* 31 (2): 225-240.
- Naranjo, J.A.; Moreno, H.R.; Banks, N.G. 1993. La Erupción del Volcán Hudson en 1991 (46°S), Región XI, Aisén, Chile. *Servicio Nacional de Geología y Minería* 44: 1-50.
- Notsu, K.; López-Escobar, L.; Onuma, N. 1987. Along-arc variation of Sr-isotopic composition in volcanic rocks from the Southern Andes (33°S-55°S). *Geochemical Journal* 22: 307-313.
- Rodríguez, C.; Sellés, D.; Dungan, M.; Langmuir, C.; Leeman, W. 2007. Adakitic dacites formed by intracrustal crystal fractionation of water-rich parent magmas at Nevado de Longaví (36.2°S; Andean Southern Volcanic Zone, Central Chile). *Journal of Petrology* 48 (11): 2033-2061.
- Saadat, S.; Stern, C.R. 2011. Petrochemistry and genesis of olivine basalts from small monogenetic parasitic cones of Bazman stratovolcano, Makran arc, southeastern Iran. *Lithos* 125: 609-617.
- Scasso, R.A.; Corbella, H.; Tiberi, P. 1994. Sedimentological analysis of the tephra from the 12-15 August 1991 eruption of Hudson volcano. *Bulletin Volcanology* 56: 121-132.
- Scasso, R.A.; Carey S. 2005. Morphology and formation of glassy volcanic ash from the August 12-15, 1991 eruption of Hudson volcano, Chile. *Latin American Journal of Sedimentology and Basin Analysis* 12 (1): 3-21.
- Sellés, D.; Rodríguez, A.C.; Dungan, M.A.; Naranjo, J.A.; Gardeweg, M. 2004. Geochemistry of Nevado de Longaví volcano (36.2°S): a compositionally atypical arc volcano in the Southern Volcanic Zone of the Andes. *Revista Geológica de Chile* 31 (2): 293-315. doi: 10.5027/andgeoV31n2-a08.
- Stern, C.R. 2004. Active Andean Volcanism: its geologic and tectonic setting. *Revista Geológica de Chile* 31 (2): 161-206. doi: 10.5027/andgeoV31n2-a01.
- Stern, C.R.; de Porras M.E.; Maldonado, A. 2015. Tephrochronology of the upper Río Cisnes valley (44°S), southern Chile. *Andean Geology* 42 (2): 173-189. doi: 10.5027/andgeoV42n2-a02.
- Stern, C.R.; Moreno, P.I.; Henríquez, W.I.; Villa-Martínez, R.P.; Sagredo, E.; Aravena, J.C. 2016. Holocene tephrochronology in the area around Cochrane, southern Chile. *Andean Geology* 43 (1): 1-19. doi: 10.5027/andgeoV43n1-a01.
- Stuiver, M.; Reimer, P.J.; Braziunas, T.F. 1998. High precision radiocarbon age calibration for terrestrial and marine samples. *Radiocarbon* 40 (3): 1127-1151.
- Stuiver, M.; Reimer, P.J.; Reimer, R. 2013. CALIB 7.0.4. <http://calib.qub.ac.uk/calib/>
- Vargas, G.; Rebolledo, S.; Sepúlveda, S.A.; Lahsen, A.; Thiele, R.; Townley, B.; Padilla, C.; Rauld, R.; Herrera, M.J.; Lara, M. 2013. Submarine earthquake rupture, active faulting and volcanism along the major Liquiñe-Ofque Fault Zone and implications for seismic hazard assessment in the Patagonian Andes. *Andean Geology* 40 (1): 141-171. doi: 10.5027/andgeoV40n1-a07.
- Völker, D.; Kutterolf, S.; Wehrmann, H. 2011. Comparative mass balance of volcanic edifices at the southern volcanic zone of the Andes between 33°S and 46°S. *Journal of Volcanology and Geothermal Research* 205: 114-129.
- Watt, S.F.L.; Pyle, D.M.; Mather, T.A. 2011. Geology, petrology and geochemistry of the dome complex of Huequi volcano, southern Chile. *Andean Geology* 38 (2): 335-348. doi: 10.5027/andgeoV38n2-a05.
- Weller, D.; Miranda, C.G.; Moreno, P.I.; Villa-Martínez, R.; Stern, C.R. 2014. The large late-glacial Ho eruption of the Hudson volcano, southern Chile. *Bulletin of Volcanology* 76: 831-849.
- Weller, D.; Miranda, C.G.; Moreno, P.I.; Villa-Martínez, R.; Stern, C.R. 2015. Tephrochronology of the southernmost Andean Southern Volcanic Zone, Chile. *Bulletin of Volcanology* 77: 107-131.
- Wilson, T.M.; Cole, J.W.; Stewart, C.; Cronin, S.J.; Johnston, D.M. 2011. Ash storms: impacts of wind-remobilised volcanic ash on rural communities and agriculture following the 1991 Hudson eruption, southern Patagonia, Chile. *Bulletin of Volcanology* 73: 223-239.
- Wilson, T.; Cole, J.; Johnston, D.; Cronin, S.; Stewart, C.; Dantas, A. 2012. Short-and long-term evacuation of people and livestock during a volcanic crisis: lessons from the 1991 eruption of Volcán Hudson, Chile. *Journal of Applied Volcanology* 1: 1-11.